

CARTOSCOPE MAPS AND GUIDES



Log on to see detailed touring and holiday maps, information and to purchase maps and guides.

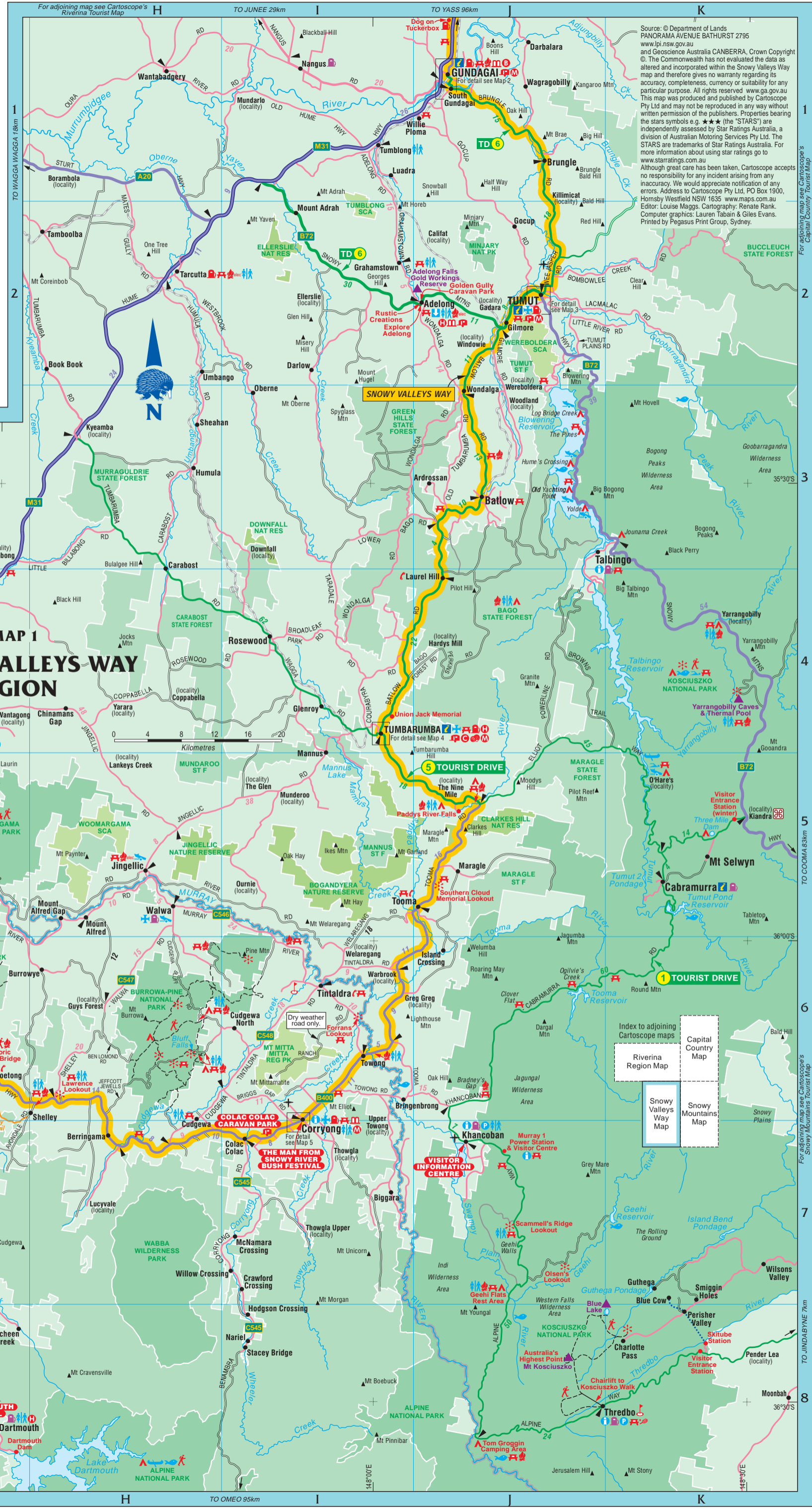

Click on the weblink below to log on

www.maps.com.au

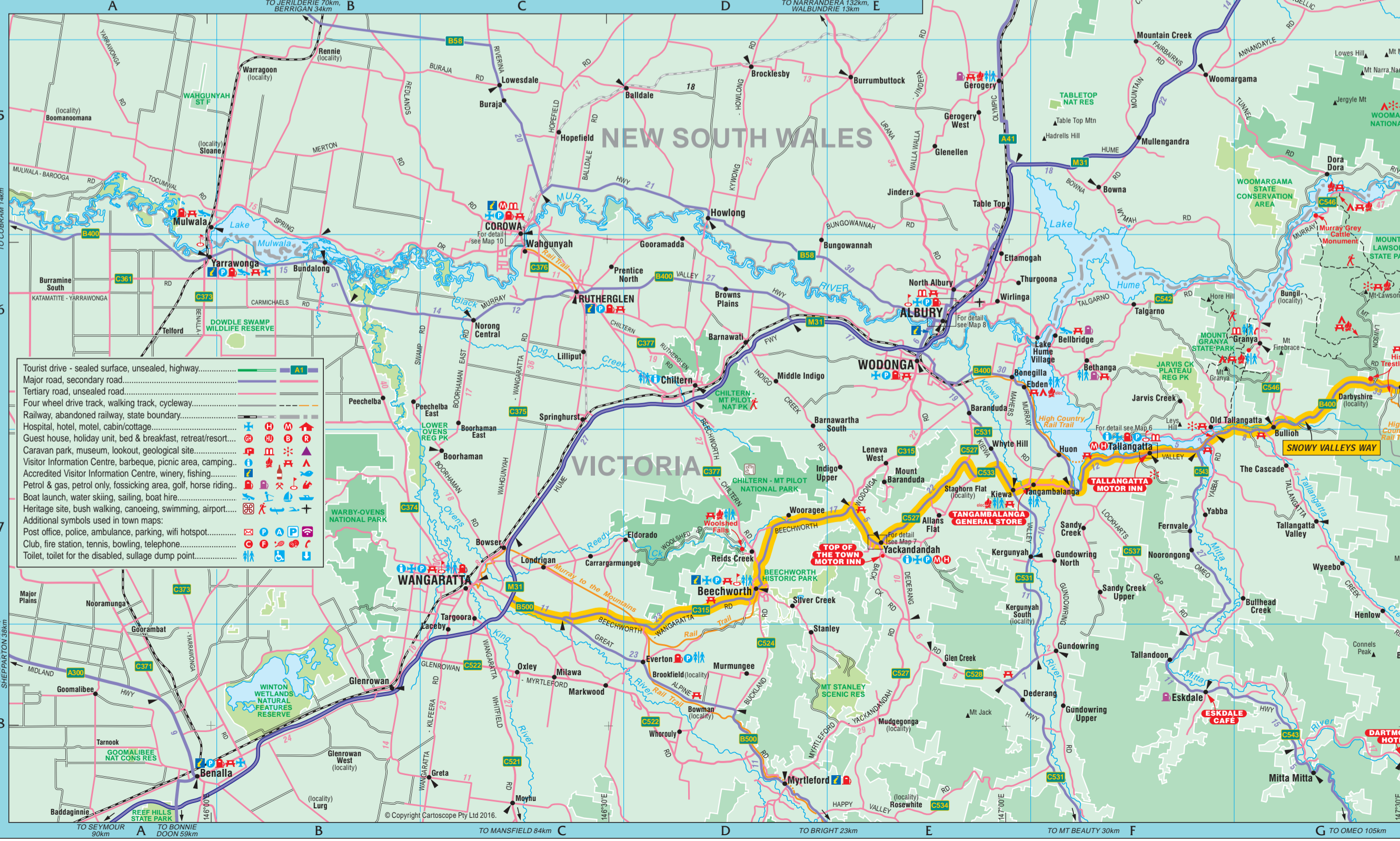
Grab a map ... and plan your next getaway

www.lpi.nsw.gov.au

Click above for NSW Government map products



Source: © Department of Lands PANORAMA AVENUE BATHURST 2795 www.lpi.nsw.gov.au and Geoscience Australia CANBERRA, Crown Copyright ©. The Commonwealth has not evaluated the data as altered and incorporated within the Snowy Valleys Way map and therefore gives no warranty regarding its accuracy, completeness, currency or suitability for any particular purpose. All rights reserved. www.ga.gov.au This map was produced and published by Cartoscope Pty Ltd and may not be reproduced in any way without written permission of the publisher. Properties bearing the stars symbols e.g. ★★ (the 'STARS') are independently assessed by Star Ratings Australia, a division of Australian Motoring Services Pty Ltd. The STARS are trademarks of Star Ratings Australia. For more information about using star ratings go to www.starratings.com.au Although great care has been taken, Cartoscope accepts no responsibility for any incident arising from any inaccuracy. We would appreciate notification of any errors. Address to Cartoscope Pty Ltd, PO Box 1900, Horsley Westfield NSW 1635 www.maps.com.au Editor Louise Maggs. Cartography: Renate Rank. Computer graphics: Lauren Tablin & Giles Evans. Printed by Pegasus Print Group, Sydney.



- Tourist drive - sealed surface, unsealed, highway.....
- Major road, secondary road.....
- Tertiary road, unsealed road.....
- Four wheel drive track, walking track, cycleway.....
- Railway, abandoned railway, state boundary.....
- Hospital, hotel, motel, cabin/cottage.....
- Guest house, holiday unit, bed & breakfast, retreat/resort.....
- Caravan park, museum, lookout, geological site.....
- Visitor Information Centre, barbecue, picnic area, camping.....
- Accredited Visitor Information Centre, winery, fishing.....
- Petrol & gas, petrol only, fossicking area, golf, horse riding.....
- Boat launch, water skiing, sailing, boat hire.....
- Heritage site, bush walking, canoeing, swimming, airport.....
- Additional symbols used in town maps:
- Post office, police, ambulance, parking, wifi hotspot.....
- Club, fire station, tennis, bowling, telephone.....
- Toilet, toilet for the disabled, sullage dump point.....

Index to adjoining Cartoscope maps

- Riverina Region Map
- Capital Country Map
- Snowy Valleys Way Map
- Snowy Mountains Map
- Snowy Plains Map