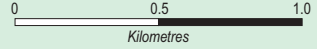


TO PACIFIC PALMS 5km, FORSTER 24km

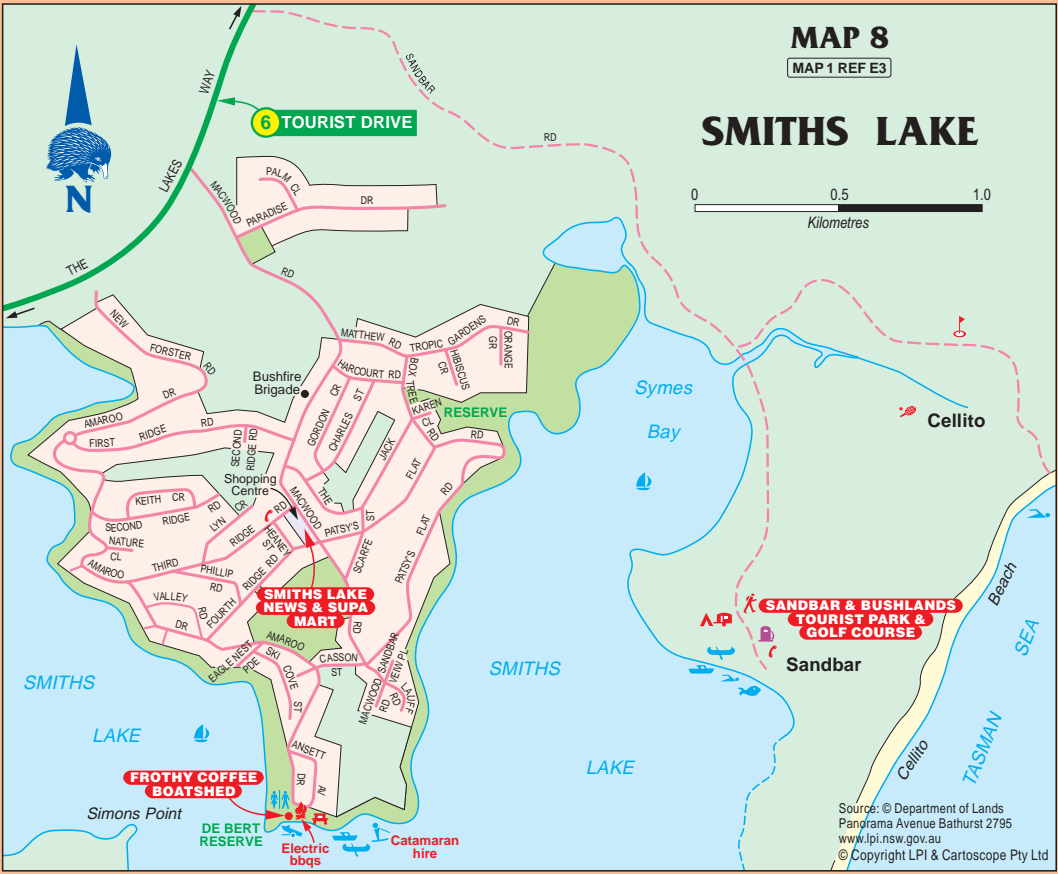
MAP 8

MAP 1 REF E3

SMITHS LAKE



TO BULAHDELDAH 38km



Source: © Department of Lands
Pandrama Avenue Bathurst 2795
www.lpi.nsw.gov.au
© Copyright LPI & Cartoscope Pty Ltd

CARTOSCOPE MAPS AND GUIDES



Log on to see detailed touring and holiday maps, information and to purchase maps and guides.


Click on the weblink below to log on

www.maps.com.au

Grab a map ...
and plan your next getaway

www.lpi.nsw.gov.au

Click above for NSW Government map products



Land & Property Information